

**Wiltshire Highways**

**Maintenance Programme**

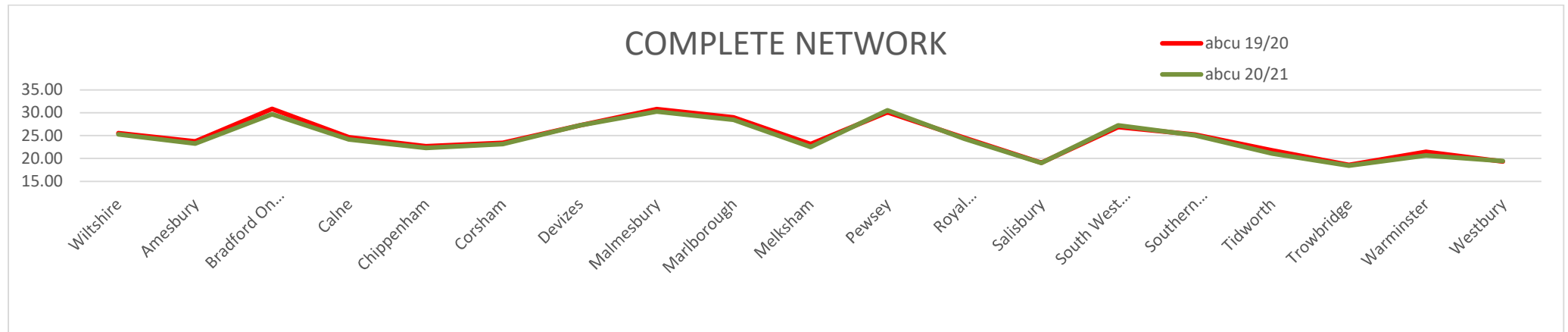
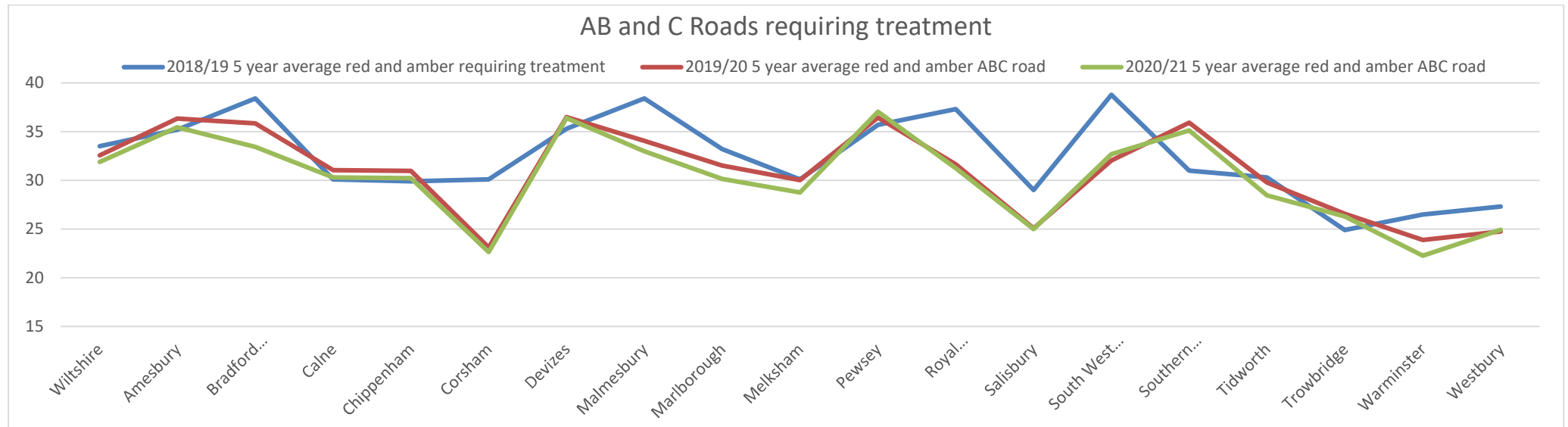
**2022/23 – 2026/27**

**Pewsey Area Board**

**First rev**

CURRENT CONDITION BY AREA BOARD

TOTAL % OF THE ADOPTED NETWORK REQUIRING MAINTENANCE



A 5 year average is used to monitor the condition of the network due to the surveying regime of undertaking a 50% network length

The graphs show that even with a deteriorating network the targeted maintenance schemes are generally improving the overall condition of the roads within Wiltshire, a rolling 5 year programme and funding process is designed to allocate resources to those areas with a higher percentage of poor roads based on their network length.

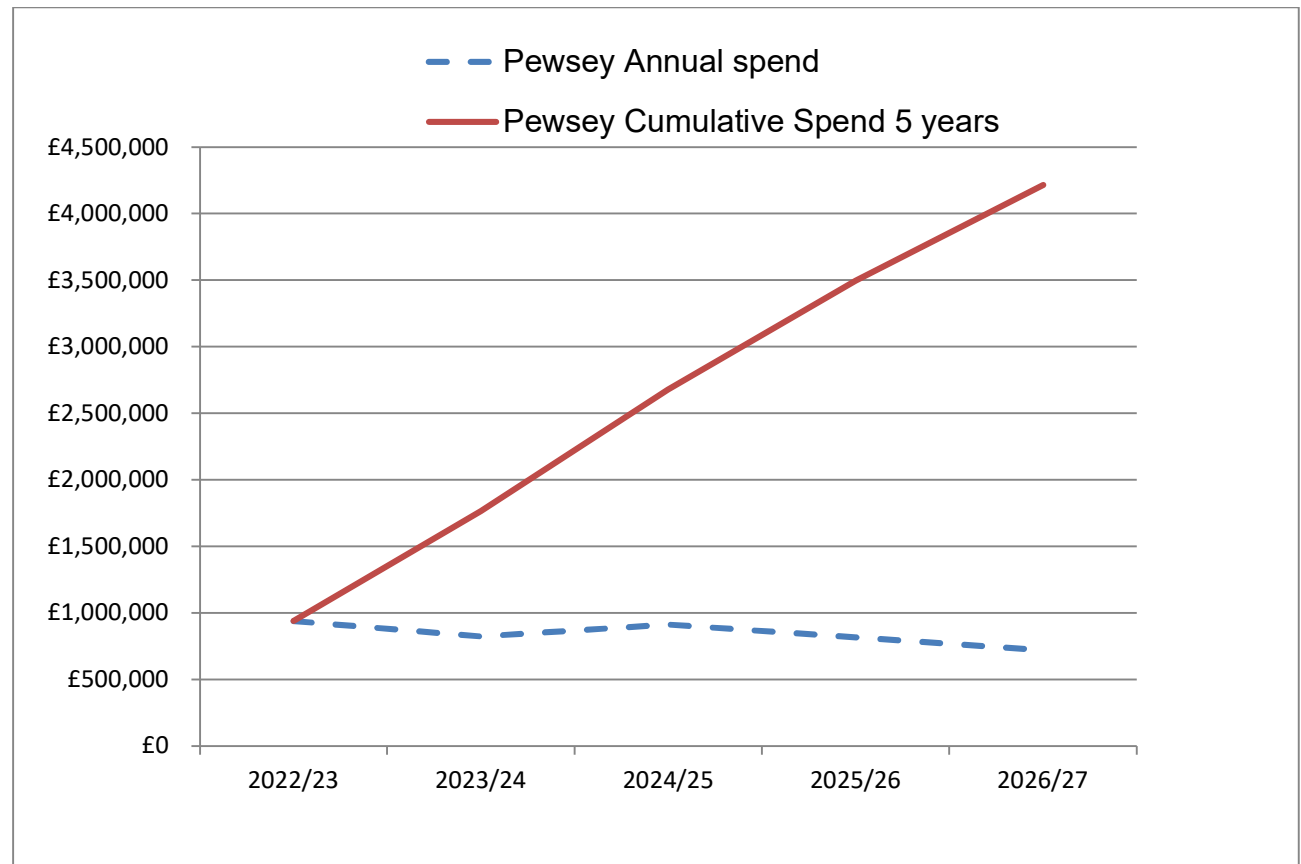
**The target is for all area boards to be at the same low level of around 20% of the network requiring some form of maintenance**

### Spend profile

|         | Pewsey Annual spend | Pewsey Cumulative Spend 5 years |
|---------|---------------------|---------------------------------|
| 2022/23 | £939,500            | £939,500                        |
| 2023/24 | £825,000            | £1,764,500                      |
| 2024/25 | £914,000            | £2,678,500                      |
| 2025/26 | £817,000            | £3,495,500                      |
| 2026/27 | £720,000            | £4,215,500                      |
| total   | £4,215,500          |                                 |

£3,376,918 average 5 year Wiltshire area board budget

| CONDITION<br>5-year average red and<br>amber requiring treatment | Wiltshire | Pewsey |
|--|-----------|--------|
| AB and C roads 2018/19   | 33.5      | 35.7   |
| AB and C roads 2019/20   | 32.57     | 36.45  |
| AB and C roads 2020/21   | 31.90     | 37.05  |
| 2019/20 Unclassified   | 18.50     | 23.70  |
| 2020/21 Unclassified   | 18.60     | 24.05  |



Some schemes have been postponed due to covid issues, i.e. if they are on the route to a vaccination centre or to a key industrial area, these works have been moved to 2022/2023, potential budget issues may mean they are delayed for longer. Works around industrial areas that could effect businesses have also been delayed as to not compound the difficulties of lockdown. **The condition table is to be updated, NOTE CHANGES IN YEARLY SPENDS DUE TO BOUNDARY CHANGES**

The following pages detail the schemes that have been considered in the 5year plan,

## PEWSEY AREA BOARD

FF= FUTURE FUNDED

| Road number | lifecycle number | General description                              | Description from                  | Description to                                    | Treatment         | Length | Year    |
|-------------|------------------|--|-----------------------------------|---|-------------------|--------|---------|
| UC          | PEWS_21_0002     | ASTLEY CLOSE, PEWSEY                             | EXTENTS                           | EXTENTS   | SURFACING         | 339    | 2022/23 |
| A345        | PEWS_22_0002     | MARKET PLACE/NORTH ST/MARLBOROUGH ROAD           | 40MPH PEWSEY                      | B3087 HIGH ST                                     | SURFACING         | 790    | 2022/23 |
| C8          | PEWS_22_0003     | WILCOT ROAD                                      | A345 MARLBOROUGH ROAD             | WOODBOROUGH RD JCT AREA APPX HSE NO 94            | SURFACING         | 780    | 2022/23 |
| A342        | PEWS_22_0004     | A342 UPAVON ROAD                                 | 30 MPH UPAVON                     | MARLBOROUGH ROAD (EVERLEIGH)                      | SURFACE DRESSING  | 7370   | 2022/23 |
|             | PEWS_22_0005     | HAINES TERRACE, THE LINKS AND BROADFIELDS PEWSEY | THE CRESCENT INC THE LINKS        | HAINES TERRACE (WHOLE LOOP)                       | MICRO ASPHALT     | 880    | 2022/23 |
| C205        | PEWS_22_0006     | WOOLFHALL ROAD AREA AROUND MANOR                 | START OF PULL IN                  | TOP OF HILL TO EAST OF WOOLFHALL FARM             | SURFACING REPAIRS | 600    | 2022/23 |
| A338        | PEWS_20_0002     | A338 BURBAGE TO COUNTY BOUNDARY phase 1          | BURBAGE ROUNDABOUT                | COUNTY BOUNDARY                                   | SURFACE TREATMENT | 11648  | 2022/23 |
| A338        | PEWS_20_0002     | A338 BURBAGE TO COUNTY BOUNDARY phase 2          | BURBAGE ROUNDABOUT                | COUNTY BOUNDARY                                   | SURFACE TREATMENT | 11648  | 2023/24 |
| A345        | PEWS_23_0003     | Y JUNCTION NORTH TO 30 MPH (UPAVON)              | SPUR TO UPAVON                    | A342 DEVIZES ROAD (UPAVON)                        | REQUIRES REVIEW   | 680    | 2023/24 |
| C267        | PEWS_23_0004     | WOOTTON RIVERS MAIN ROAD PART FOREST ROAD        | RAILWAY LANE                      | SOUTH BANK  | SURFACE DRESSING  | 560    | 2023/24 |
| C74         | PEWS_23_0005     | SHALBOURNE ROAD                                  | THE OLD VICARIDGE / CHRIST CHURCH | OXENWOOD  | SURFACE DRESSING  | 1110   | 2023/24 |
| A342        | PEWS_24_0003 ph2 | A342 ANDOVER ROAD PHASE 2 Carriageway works      | CHIRTON                           | CHARLTON CAT                                      | SURFACE DRESSING  | 7500   | 2023/24 |
| C74         | PEWS_25_0007     | C74 BROOK STREET, GREAT BEDWYN                   | FOSBURY NEW ROAD                  | HAM   | SURFACING         | 610    | 2023/24 |
| A342        | PEWS_24_0002     | A342 UPAVON TO RUSHALL                           | A345 JUNC TO A345 JUNC IN UPAVON  | A342DEVIZES ROAD JUNCTION INCLUDING JUNCTION AREA | REQUIRES REVIEW   | 1100   | 2024/25 |

|      |              |  |                       |                              |                  |      |         |
|------|--------------|--|-----------------------|------------------------------|------------------|------|---------|
| UC   | PEWS_24_0004 | CHARLTON ST PETER                              | DEVIZES ROAD          | ALL VILLAGE                  | SURFACE DRESSING | 420  | 2024/25 |
| UC   | PEWS_24_0005 | VICARAGE LANE UPAVON                           | A342 BEND             | END OF ADOPTED EXTENT        | MICRO ASPHALT    | 180  | 2024/25 |
| UC   | PEWS_24_0006 | WEXCOMBE VILLAGE                               | C21 ROOKERY           | FULL EXTENTS ADOPTED VILLAGE | MICRO ASPHALT    | 865  | 2024/25 |
| UC   | PEWS_24_0007 | MILL LANE BAGSHOT                              | ANNETT'S LANE BAGSHOT | A338                         | SURFACE DRESSING | 1230 | 2024/25 |
| C197 | PEWS_24_0008 | SHALBOURNE A338 CARVERS HILL TO A338 MILL LANE | A338 CARVERS HILL JCT | A338 MILL LANE JCT           | SURFACE DRESSING | 2240 | 2024/25 |
| C209 | PEWS_24_0009 | C209 SPRAY ROAD HAM TO COUNTY BOUNDARY         | HAM CROSS             | COUNTY BOUNDARY              | SURFACE DRESSING | 2260 | 2024/25 |
| UC   | TIDW_24_0004 | TIDCOMBE LANE (TIDCOMBE)                       | OXENWOOD ROAD         | END OF ADOPTED EXTENT        | SURFACE DRESSING | 1130 | 2024/25 |
| UC   | PEWS_25_0005 | ASHLEY DROVE                                   | FOSBURY NEW ROAD      | HAM                          | SURFACE DRESSING | 2090 | 2024/25 |
| UC   | PEWS_25_0006 | CASTLE ROAD GREAT BEDWYN                       | FARM LANE             | BROWNS LANE                  | SURFACING        | 270  | 2024/25 |
| A4   | MARL_25_0004 | A4 FROXFIELD TO COUNTY BOUNDARY                | BREWHOUSE LANE        | COUNTY BOUNDARY              | SURFACING        | 900  | 2024/25 |

|      |              |  |                                   |   |                     |      |         |
|------|--------------|--|-----------------------------------|---|---------------------|------|---------|
| C74  | PEWS_23_0006 | C74 JOCKEY GREEN HARDING FARM ROAD TO A338, GREAT BEDWYN | C74 JOCKEY GREEN (FOLLY FARM JCT) | A338 HUNGERFORD ROAD PICADILLY CROSSROADS | SURFACE DRESSING    | 2200 | 2025/26 |
| A342 | PEWS_25_0001 | A342 DEVIZES / ANDOVER ROAD                              | NURSTEED ROUNDABOUTS              | CHIRTON                                   | SURFACING           | 5500 | 2025/26 |
| C198 | PEWS_25_0003 | C198 HAM HILL  | UC ASHLEY DROVE                   | 30 MPH LIMIT HAM                          | REQUIRES REVIEW     | 1280 | 2025/26 |
| C241 | PEWS_25_0004 | THE STREET 30 MPH NORTHEAST TO 30 MPH MARDEN             | RESTRICT                          | RESTRICT                                  | SURFACING           | 1020 | 2025/26 |
| UC   | PEWS_25_0008 | LADYBIRD LANE (WEST STOWELL)                             | ALTON ROAD                        | C264 WEST STOWELL                         | SURFACE DRESSING    | 630  | 2025/26 |
| A345 | PEWS_25_0009 | A354 MARLBOROUGH RD                                      | OLD HOSPITAL ROAD ROUNDABOUT      | LONGHOPE                                  | CARRIAGEWAY REPAIRS | 800  | 2025/26 |

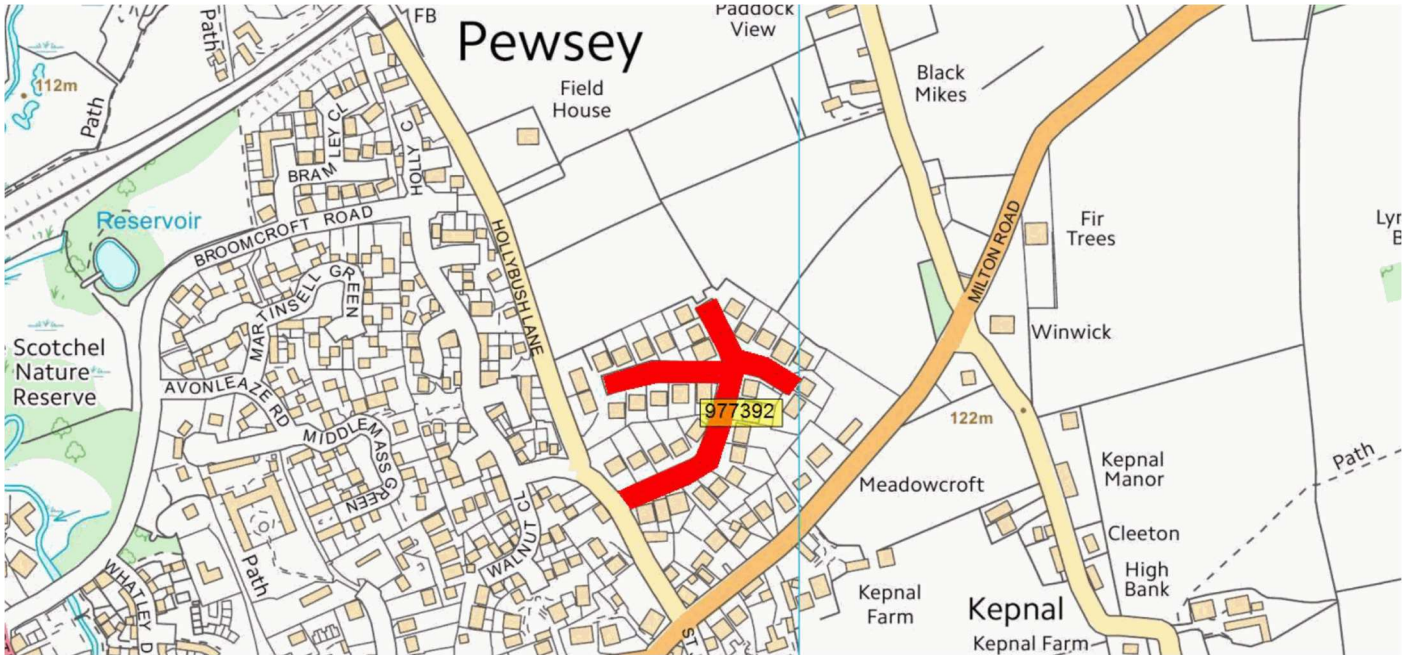
|      |              |  |                           |                    |                             |      |         |
|------|--------------|--|---------------------------|--------------------|-----------------------------|------|---------|
| C88  | PEWS_25_0002 | ALTON PRIORS TO JUNC C264                      |                           |                    | REQUIRES REVIEW             | TBC  | 2026/27 |
| UC   | PEWS_23_0002 | RAFFIN LANE (PEWSEY)                           | SWAN ROAD                 | END                | SURFACING                   | 470  | 2026/27 |
| A342 | PEWS_26_0001 | A342 DEVIZES ROAD RUSHALL TO CHARLTON ST PETER | JUNCTION TO CHARLTON      | 30 MPH RUSHALL     | SURFACING                   | 710  | 2026/27 |
| UC   | PEWS_26_0002 | VALE ROAD/OLD HOSPITAL ROAD (PEWSEY)           | WILCOT ROAD               | A345 ROUNDABOUT    | MICRO ASPHALT               | 535  | 2026/27 |
| C269 | PEWS_26_0003 | UC WEST WICK FARM TO ROAD MILKHOUSE WATER PART | NORTH OF FAIRFIELD FARM   | MILKHOUSE LANE     | SMALL SPECIALLIST SURFACING | 310  | 2026/27 |
| UC   | PEWS_26_0004 | DARK LANE EAST GRAFTON                         | EAST GRAFTON URBAN LIMIT  | CANAL CROSSING JCT | SURFACE DRESSING            | 1490 | 2026/27 |
| C74  | PEWS_26_0005 | BOTTLEY HILL                                   | A338 PICADILLY CROSSROADS | OXENWOOD           | SURFACE DRESSING            | 2630 | 2026/27 |
| UC   | PEWS_26_0006 | LONG DROVE BURBAGE                             | TASKERS LANE              | END                | RECYCLE                     | 260  | 2026/27 |

|    |              |       |                   |      |                  |      |    |
|----|--------------|-------|-------------------|------|------------------|------|----|
| UC | PEWS_FF_0001 | HUISH | BACON COPSE X RDS | OARE | SURFACE DRESSING | 2770 | FF |
|----|--------------|-------|-------------------|------|------------------|------|----|

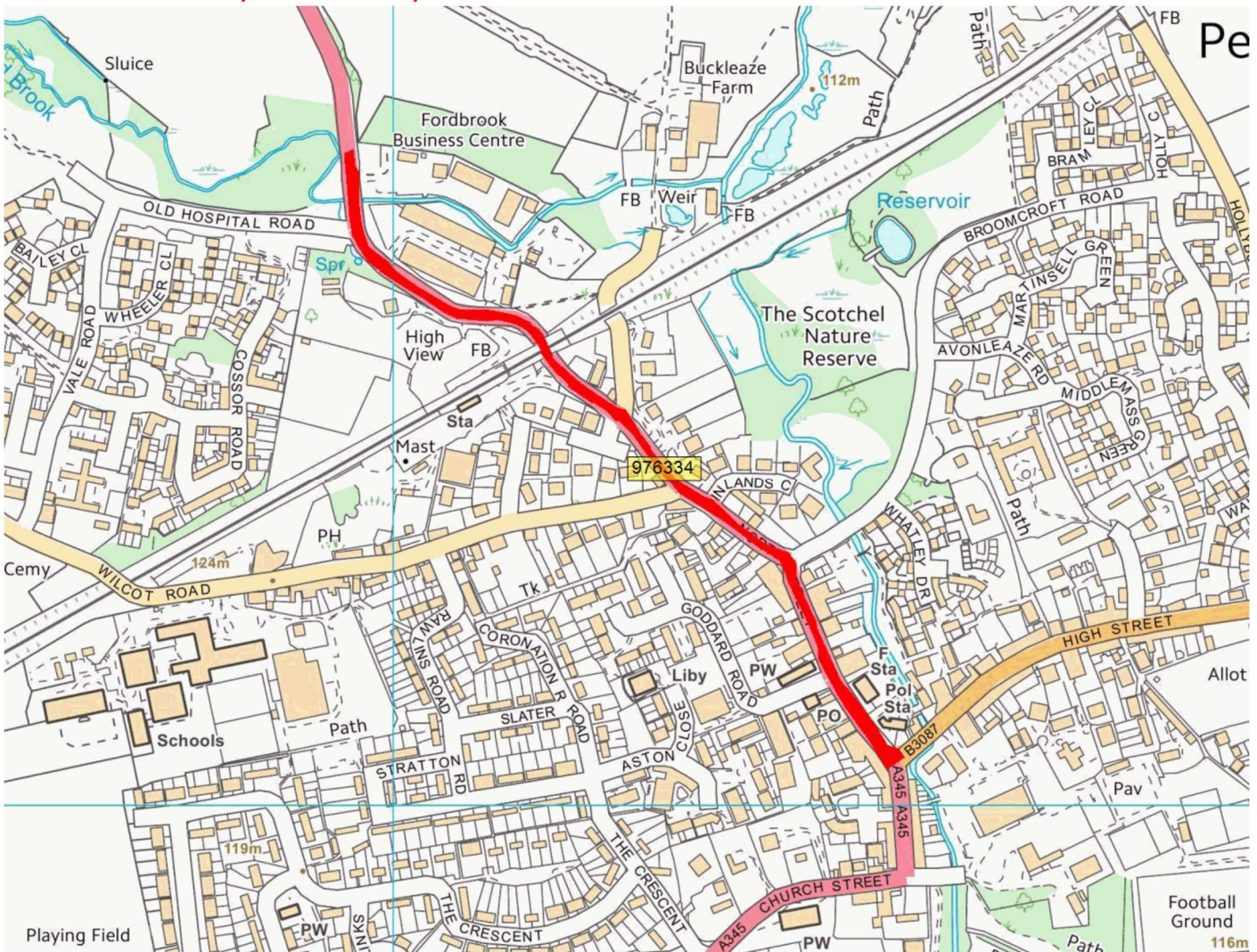
**5 year plan**  
**Is continued on the following pages**  
**Note where roads are being surface dressed they will be pre patched in the previous year**

5 year plan 2022/23

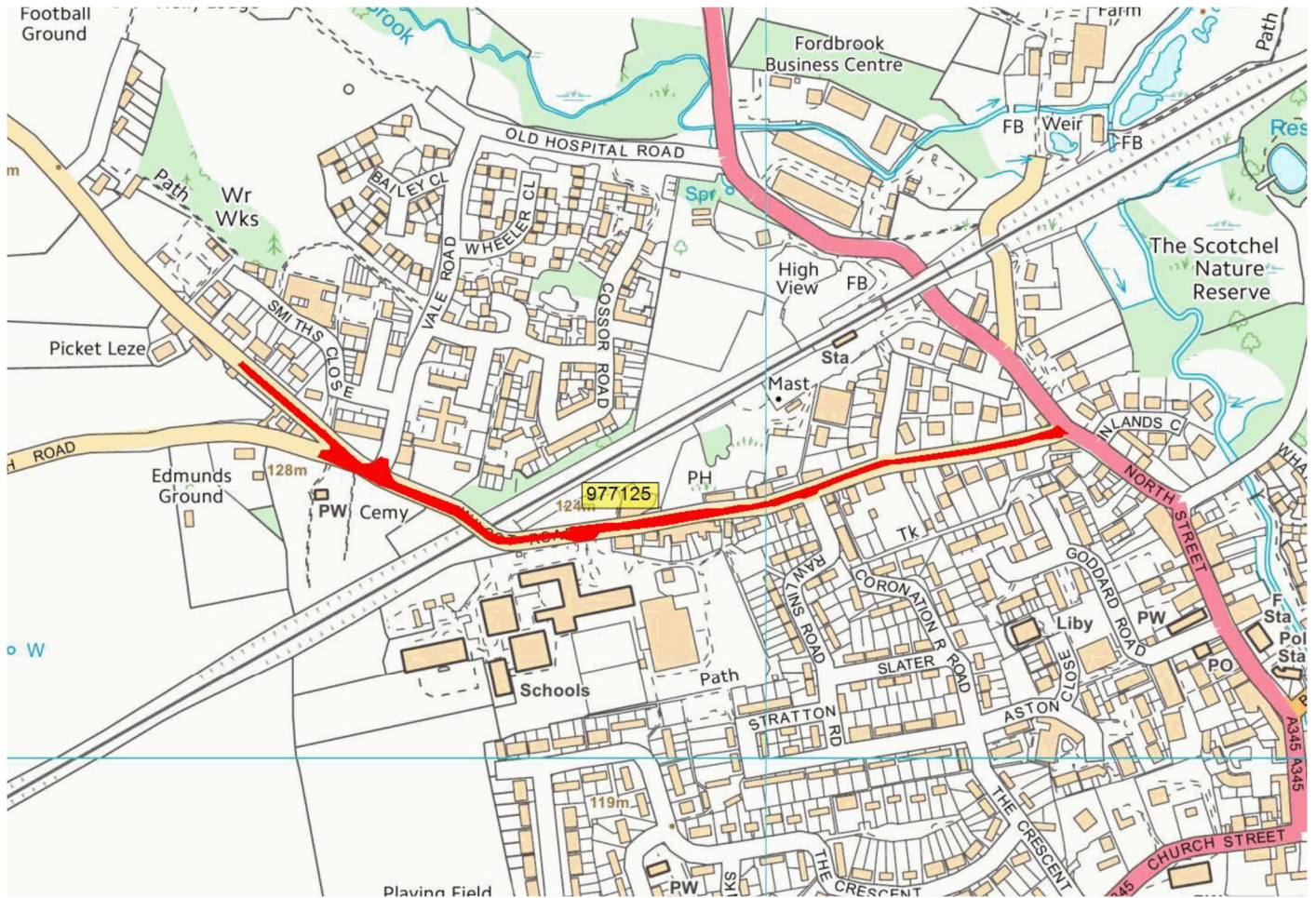
ASTLEY CLOSE, PEWSEY SURFACING



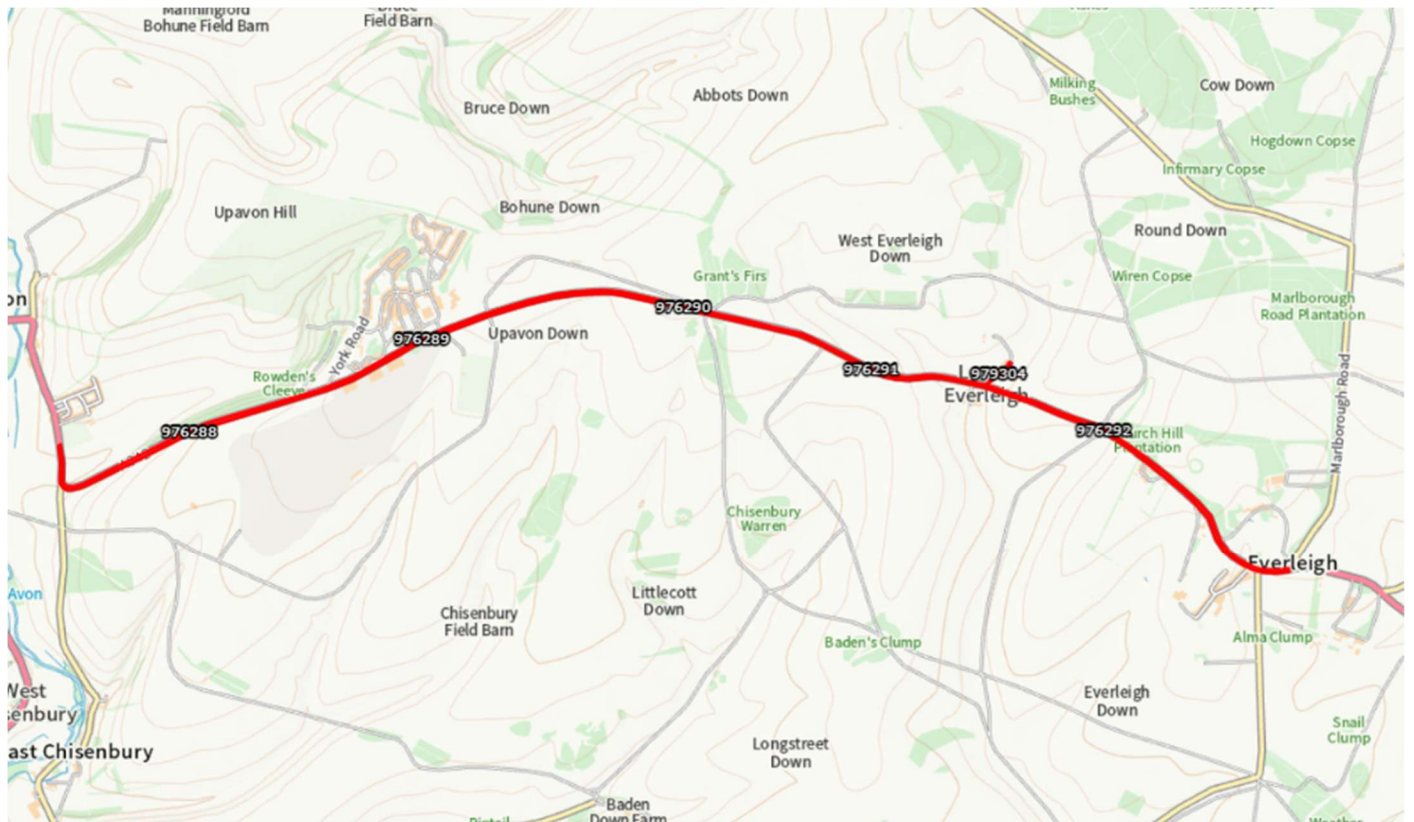
MARKET PLACE/NORTH ST/MARLBOROUGH ROAD SURFACING



## WILCOT ROAD SURFACING

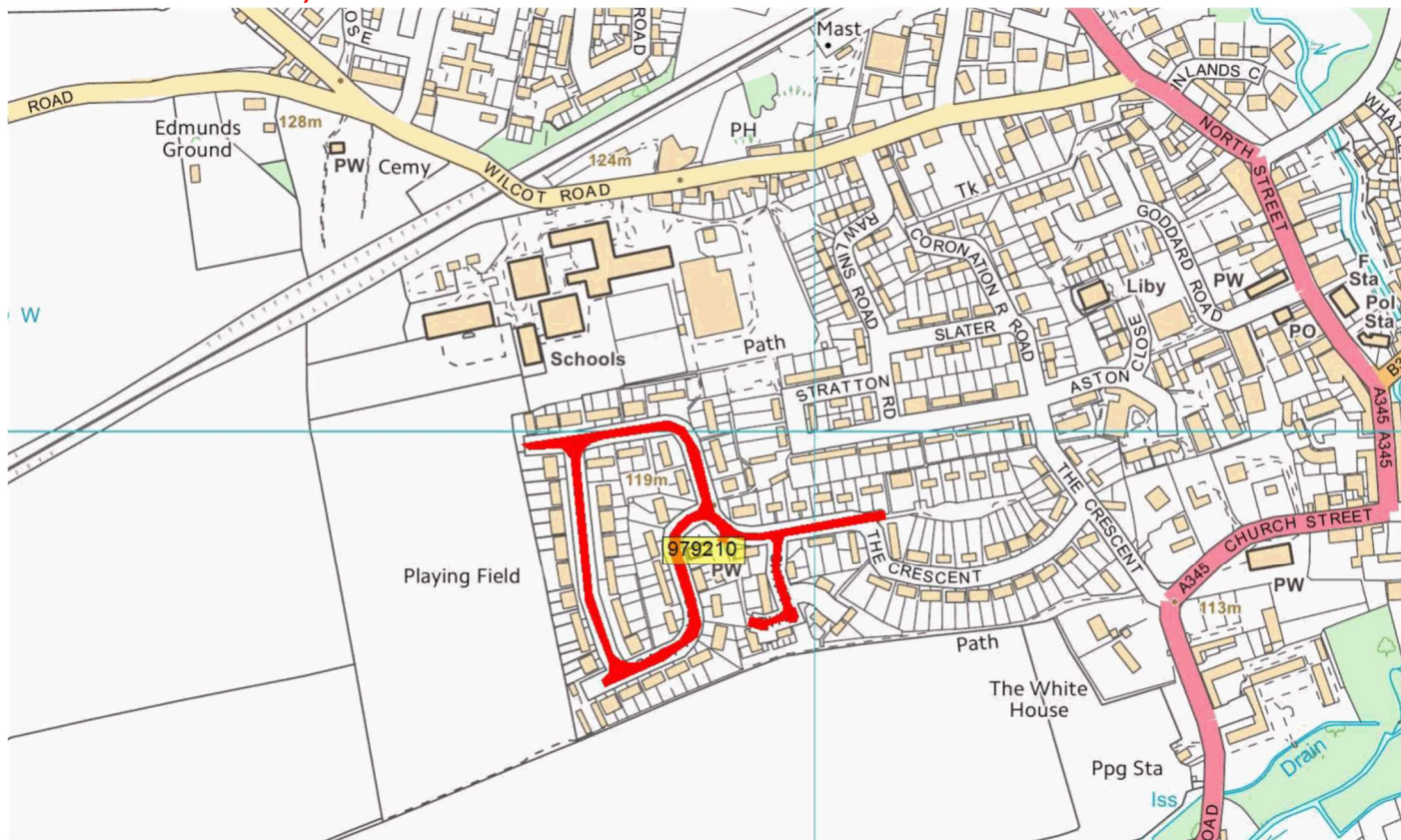


## A342 UPAVON ROAD SURFACE DRESSING

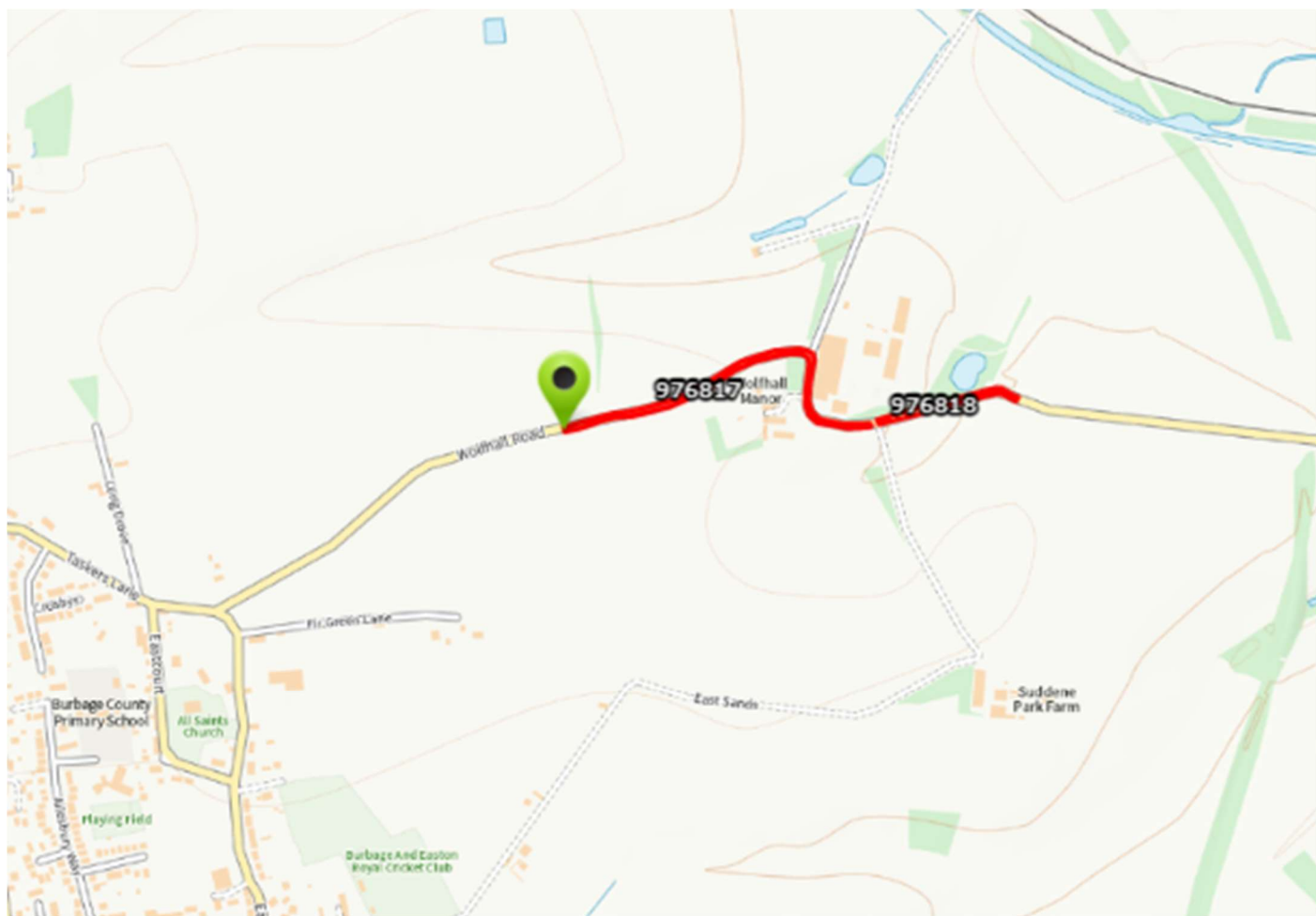




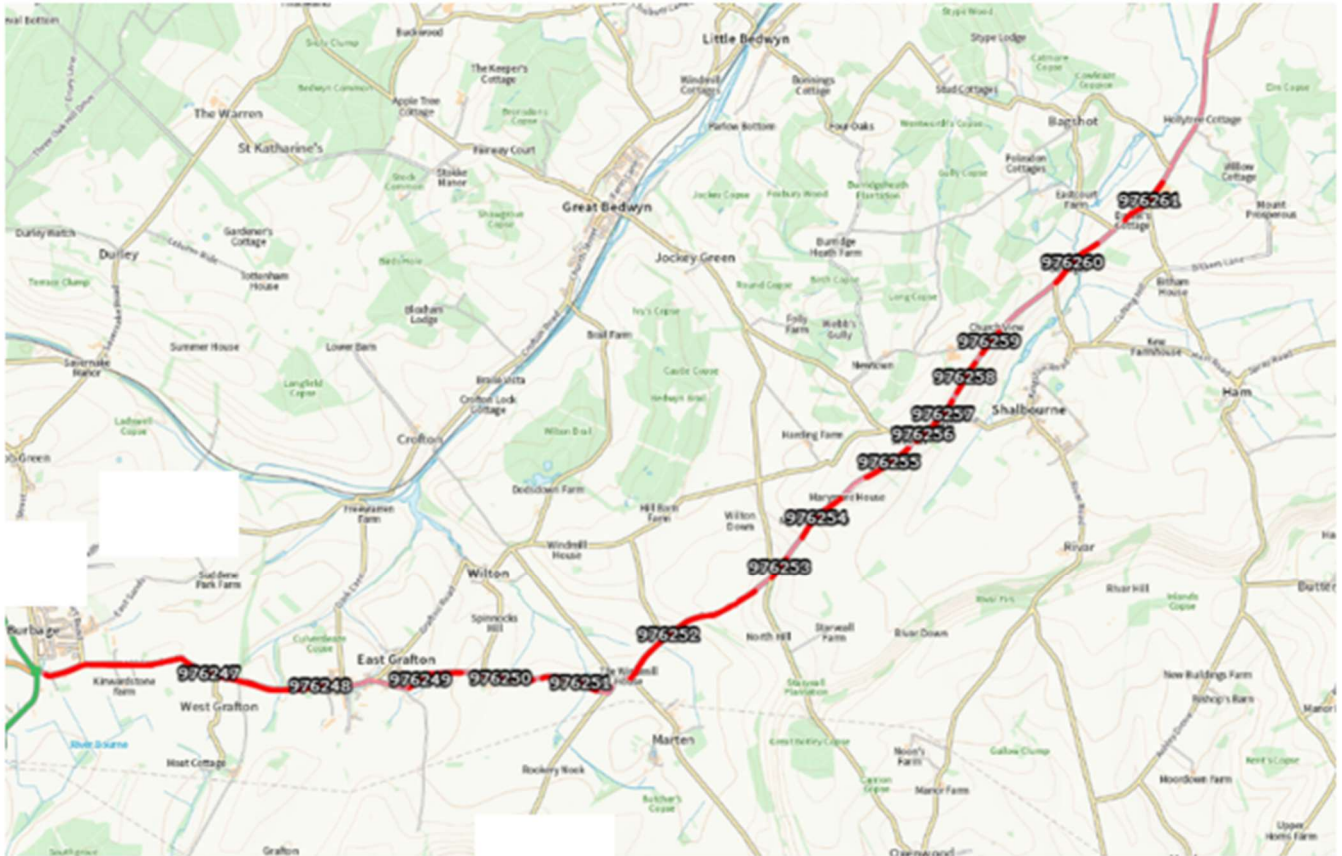
**HAINES TERRACE, THE LINKS AND BROADFIELDS PEWSEY MICRO ASPHALT**



**WOOLFHALL ROAD AREA AROUND MANOR SURFACING REPAIRS**



## A338 BURBAGE TO COUNTY BOUNDARY phase 1 SURFACE TREATMENT



5 year plan 2023/24

## A338 BURBAGE TO COUNTY BOUNDARY phase 2 SURFACE TREATMENT PHASE 2 CONTINUATION OF ABOVE DUE TO BUDGET CONSTRAINTS

**Y JUNCTION NORTH TO 30 MPH (UPAVON) REQUIRES REVIEW**



**WOOTTON RIVERS MAIN ROAD PART FOREST ROAD SURFACE DRESSING**



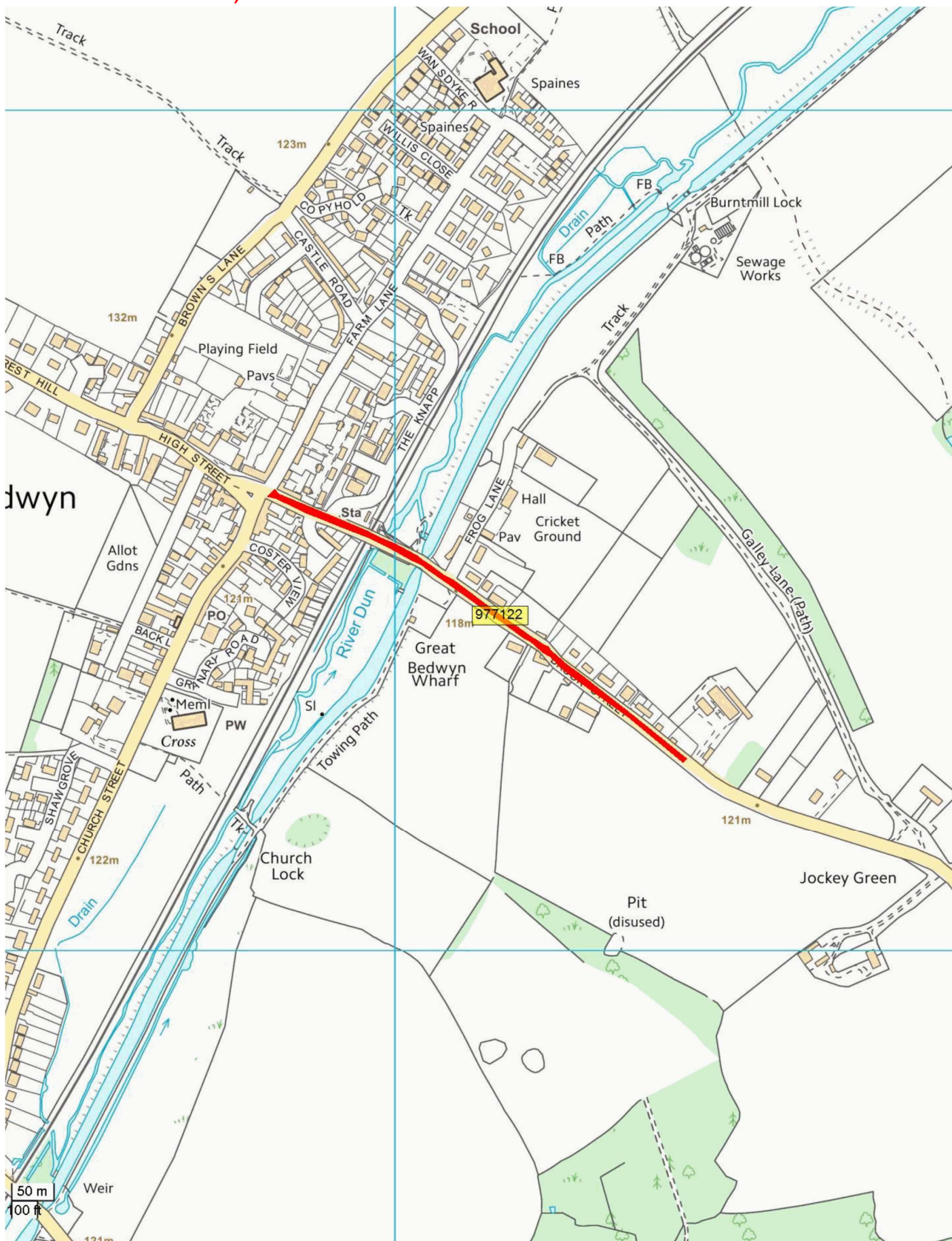
**SHALBOURNE ROAD SURFACE DRESSING**



**A342 ANDOVER ROAD PHASE 2 Carriageway works SURFACE DRESSING**

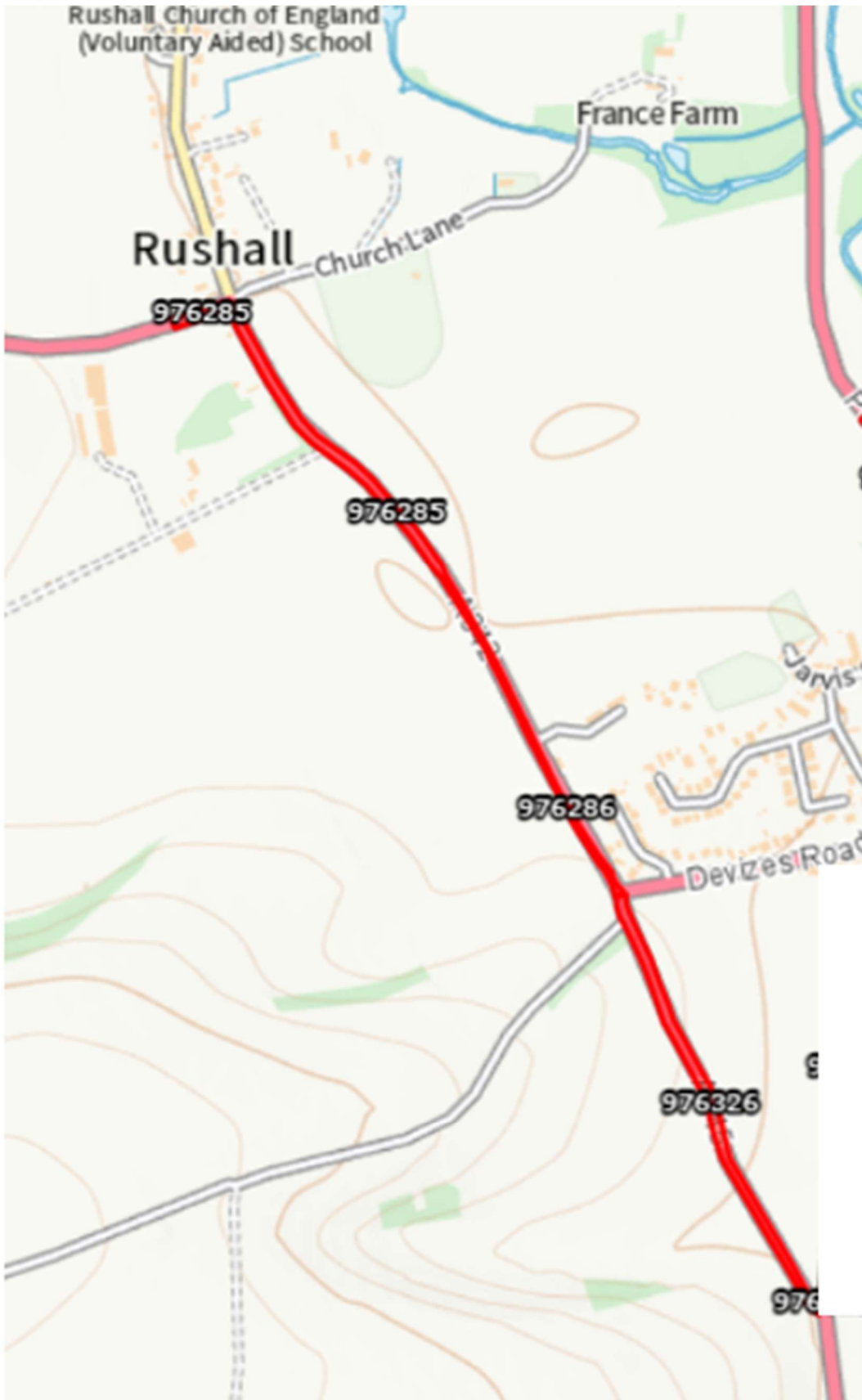


# C74 BROOK STREET, GREAT BEDWYN SURFACING



5 year plan 2024/25

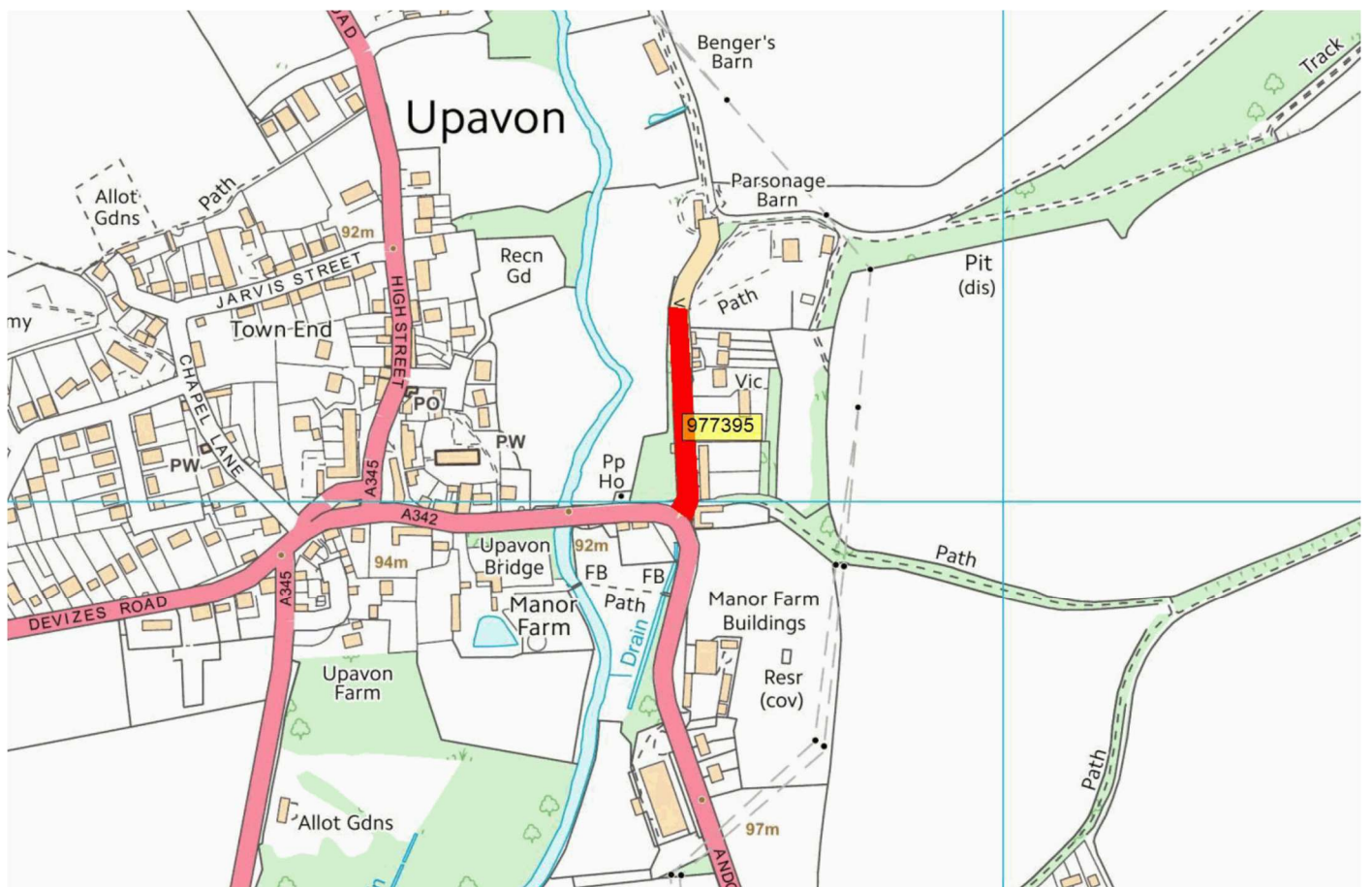
A342 UPAVON TO RUSHALLREQUIRES REVIEW



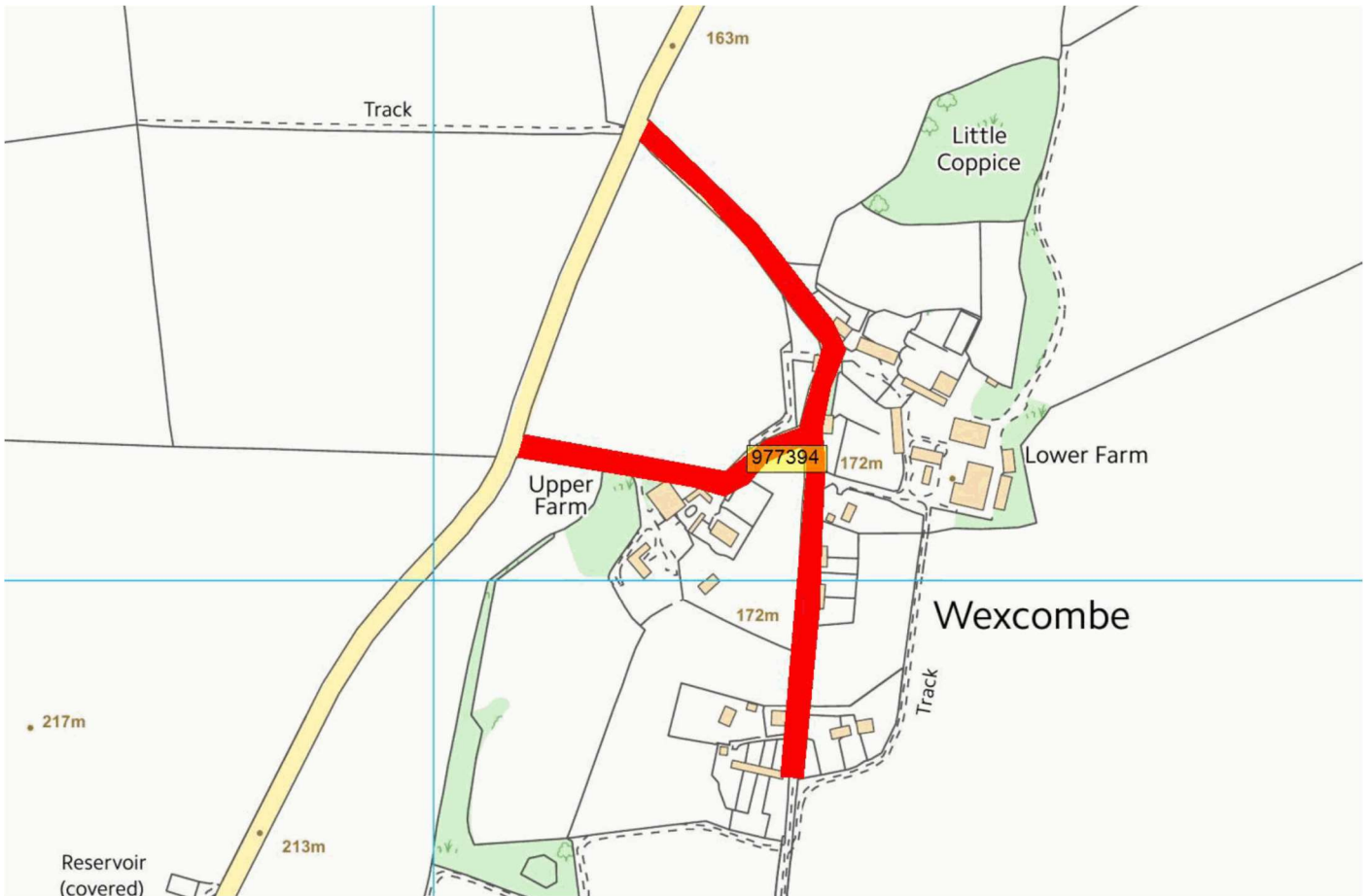
## CHARLTON ST PETER SURFACE DRESSING



## VICARAGE LANE PEWSEY MICRO ASPHALT



## WEXCOMBE VILLAGE MICRO ASPHALT

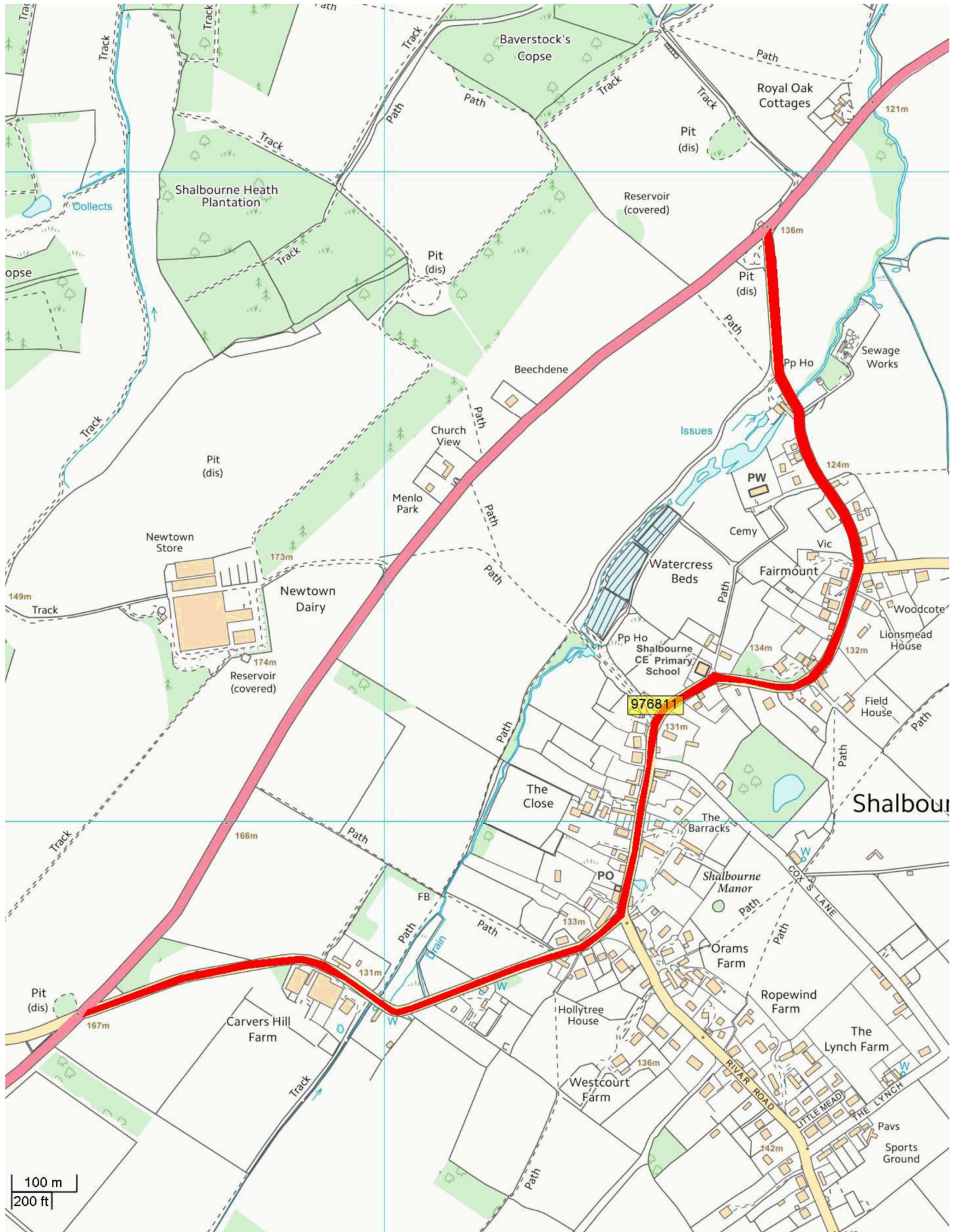


## MILL LANE BAGSHOT SURFACE DRESSING

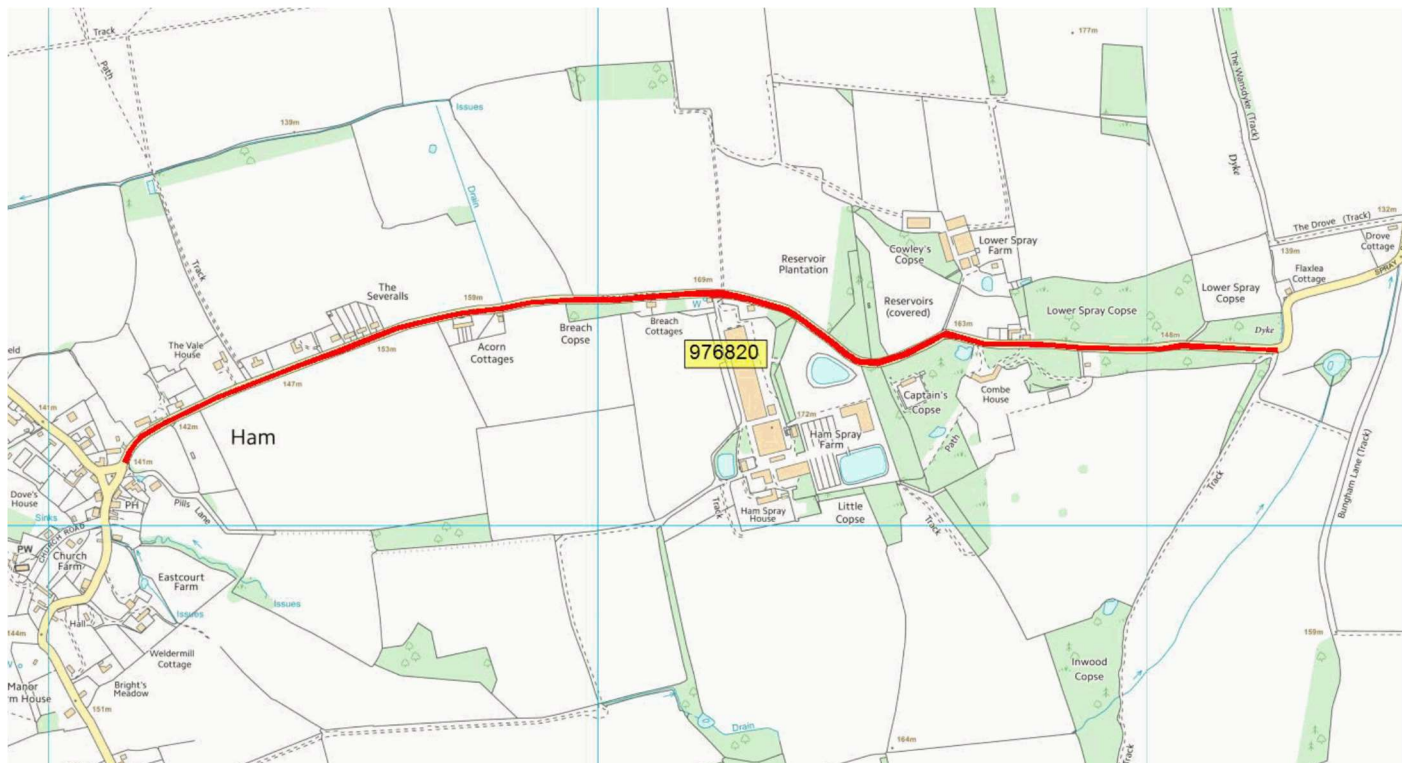




# SHALBOURNE A338 CARVERS HILL TO A338 MILL LANE SURFACE DRESSING



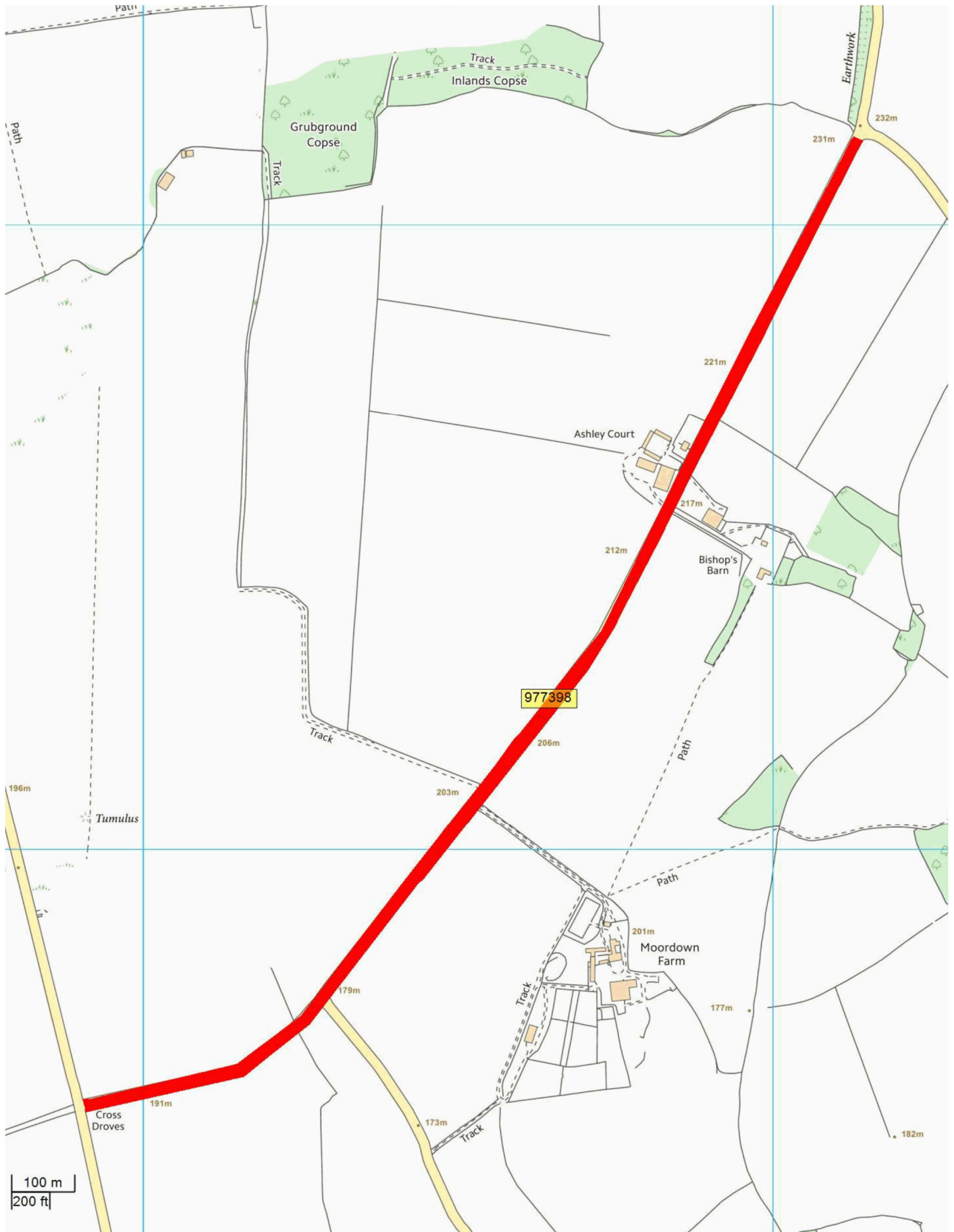
## C209 SPRAY ROAD HAM TO COUNTY BOUNDARY SURFACE DRESSING



## TIDCOMBE LANE (TIDCOMBE) SURFACE DRESSING



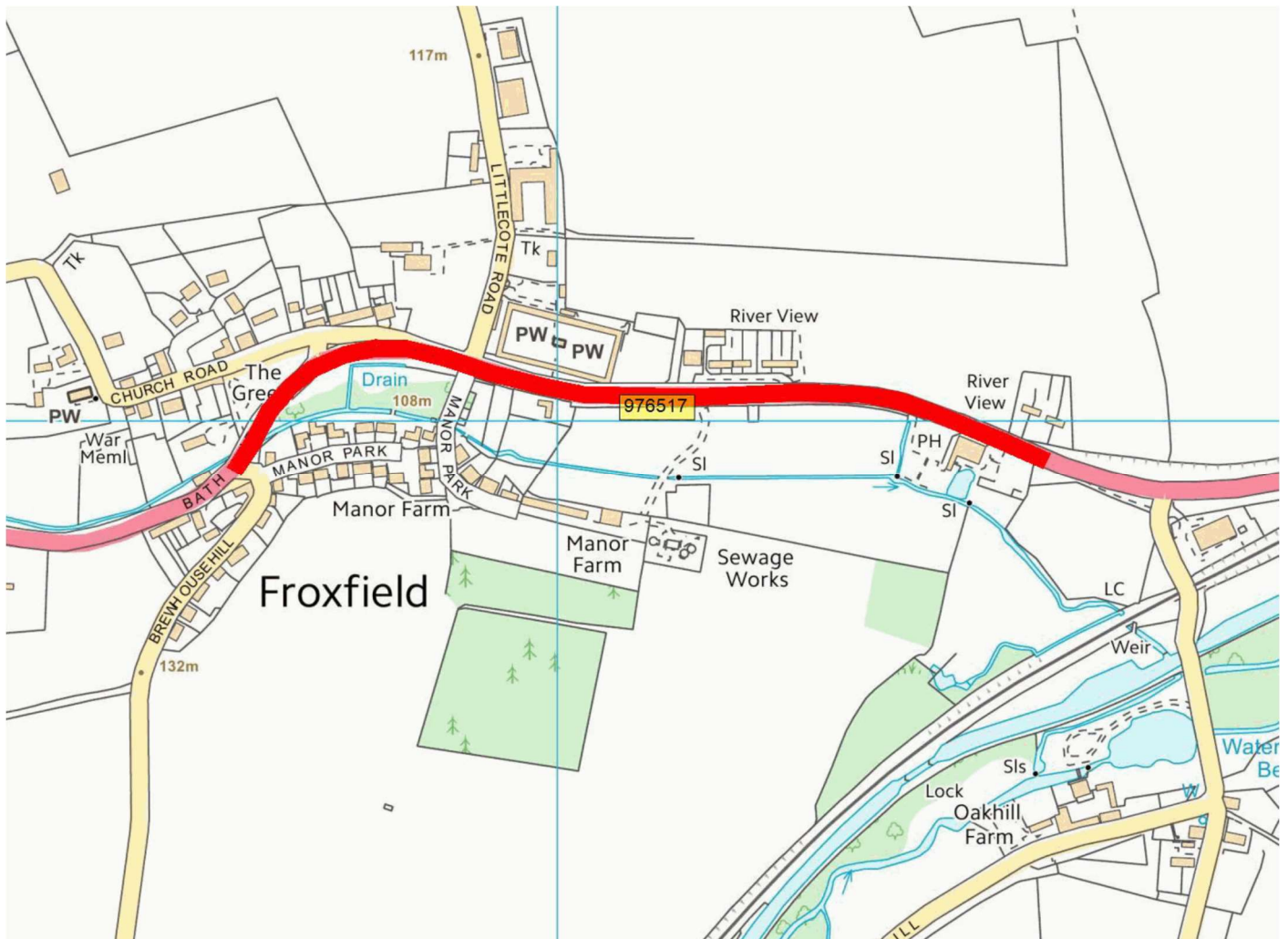
# ASHLEY DROVE SURFACE DRESSING



## CASTLE ROAD GREAT BEDWYN SURFACING

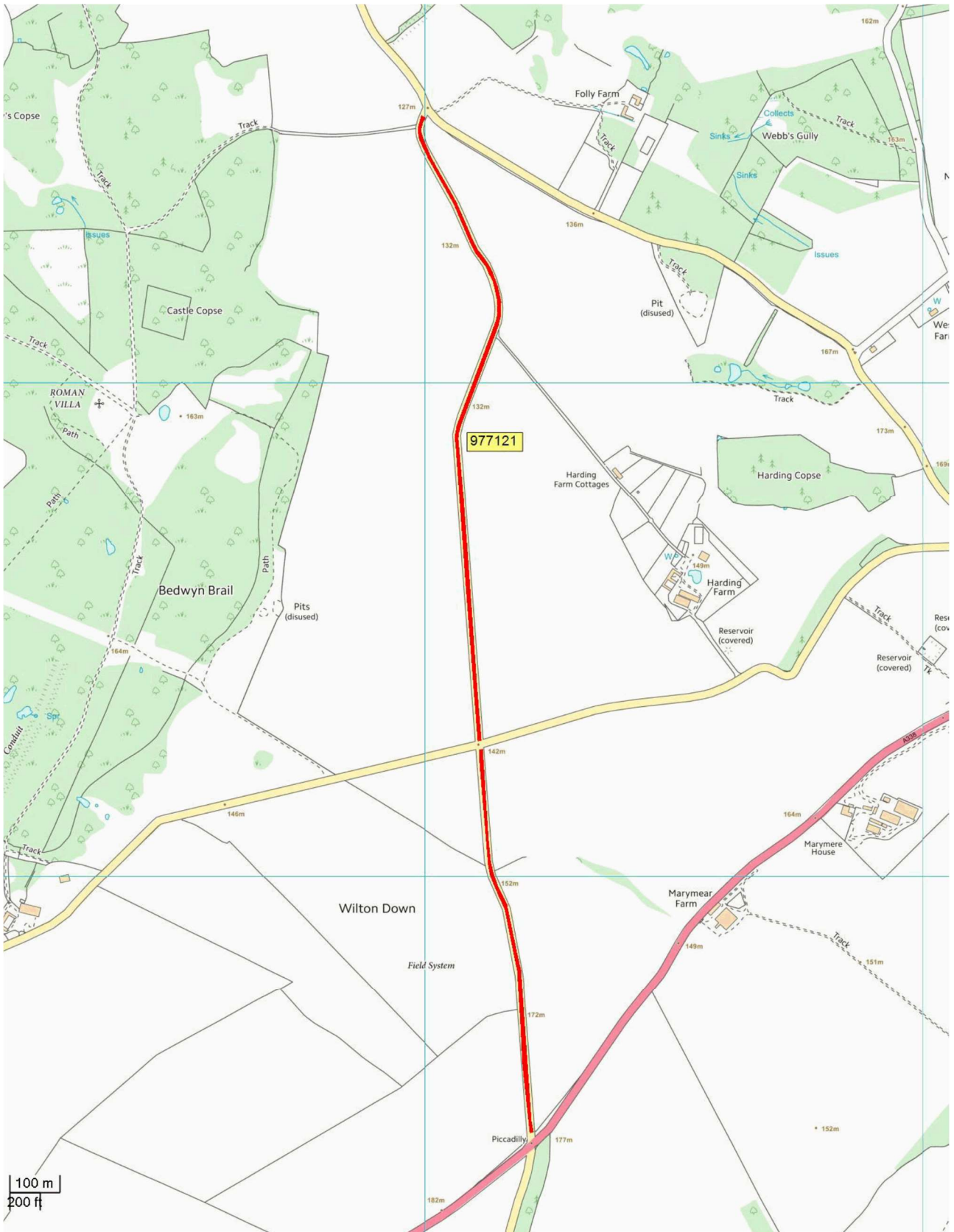


## A4 FROXFIELD TO COUNTY BOUNDARY SURFACING

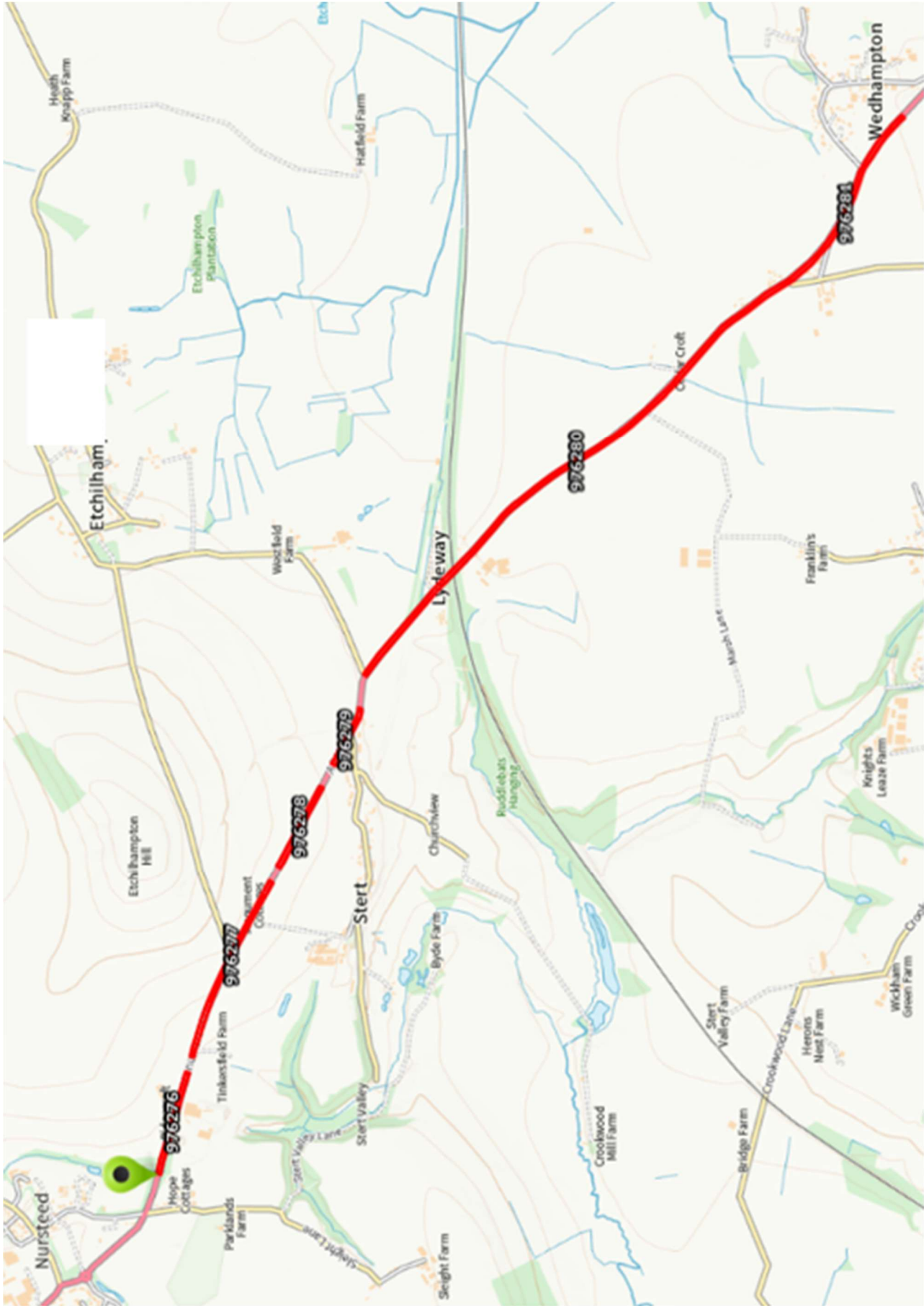


# 5 year plan 2025/26

## C74 JOCKEY GREEN HARDING FARM ROAD TO A338, GREAT BEDWYN SURFACE DRESSING



# A342 DEVIZES / ANDOVER ROAD SURFACING



# C198 HAM HILL REQUIRES REVIEW



# THE STREET 30 MPH NORTHEAST TO 30 MPH MARDEN SURFACING

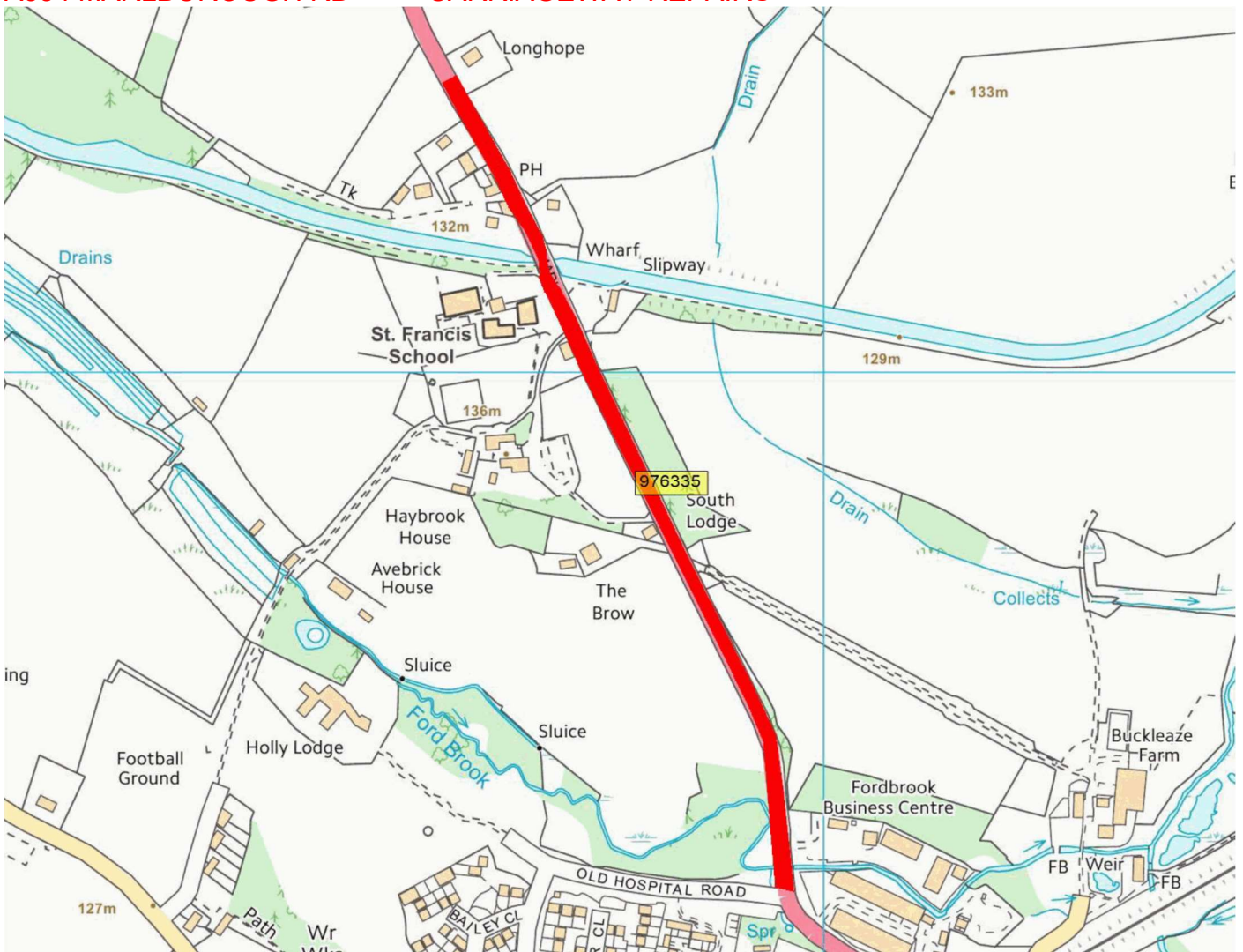




LADYBIRD LANE (WEST STOWELL) SURFACE DRESSING



A354 MARLBOROUGH RD CARRIAGEWAY REPAIRS

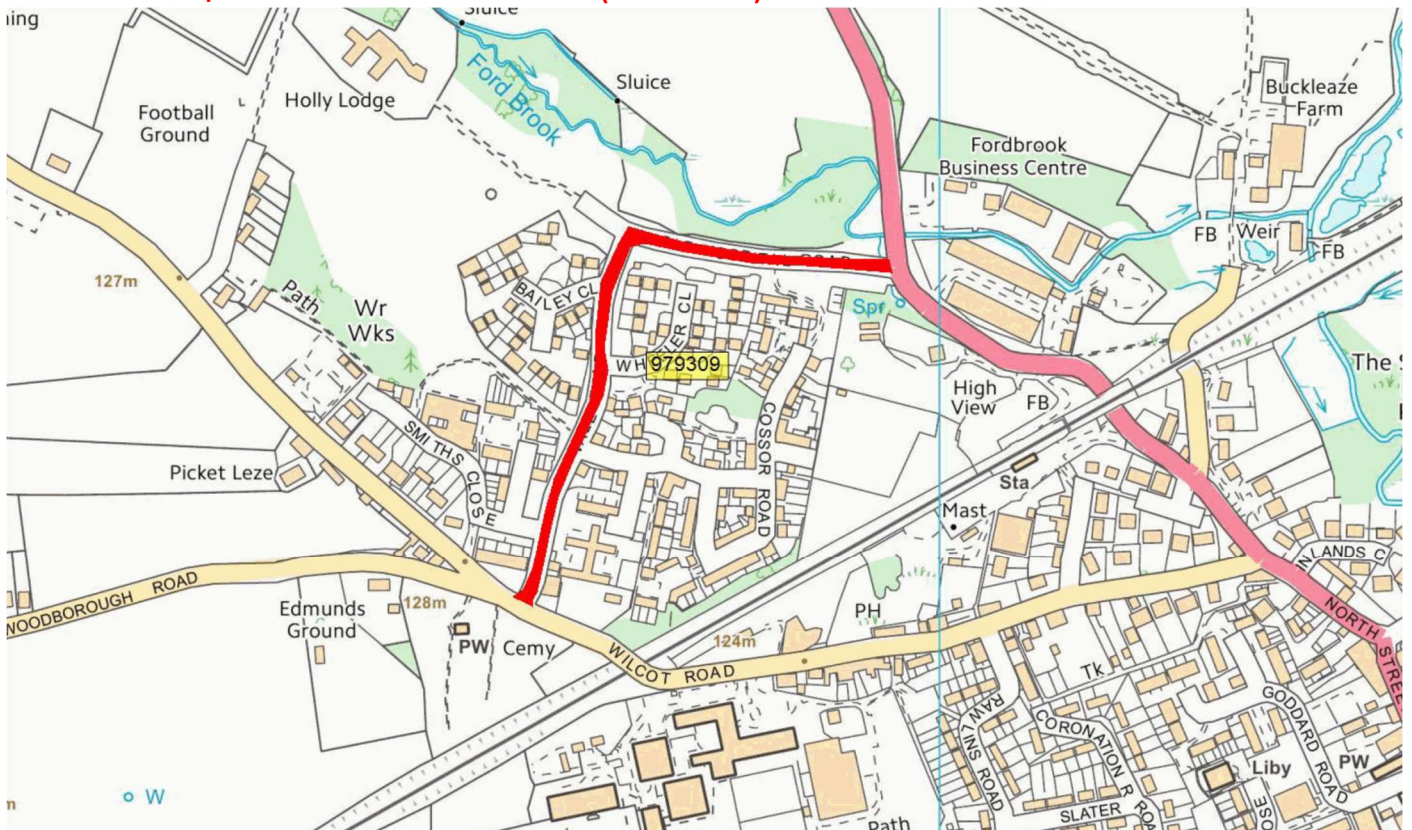




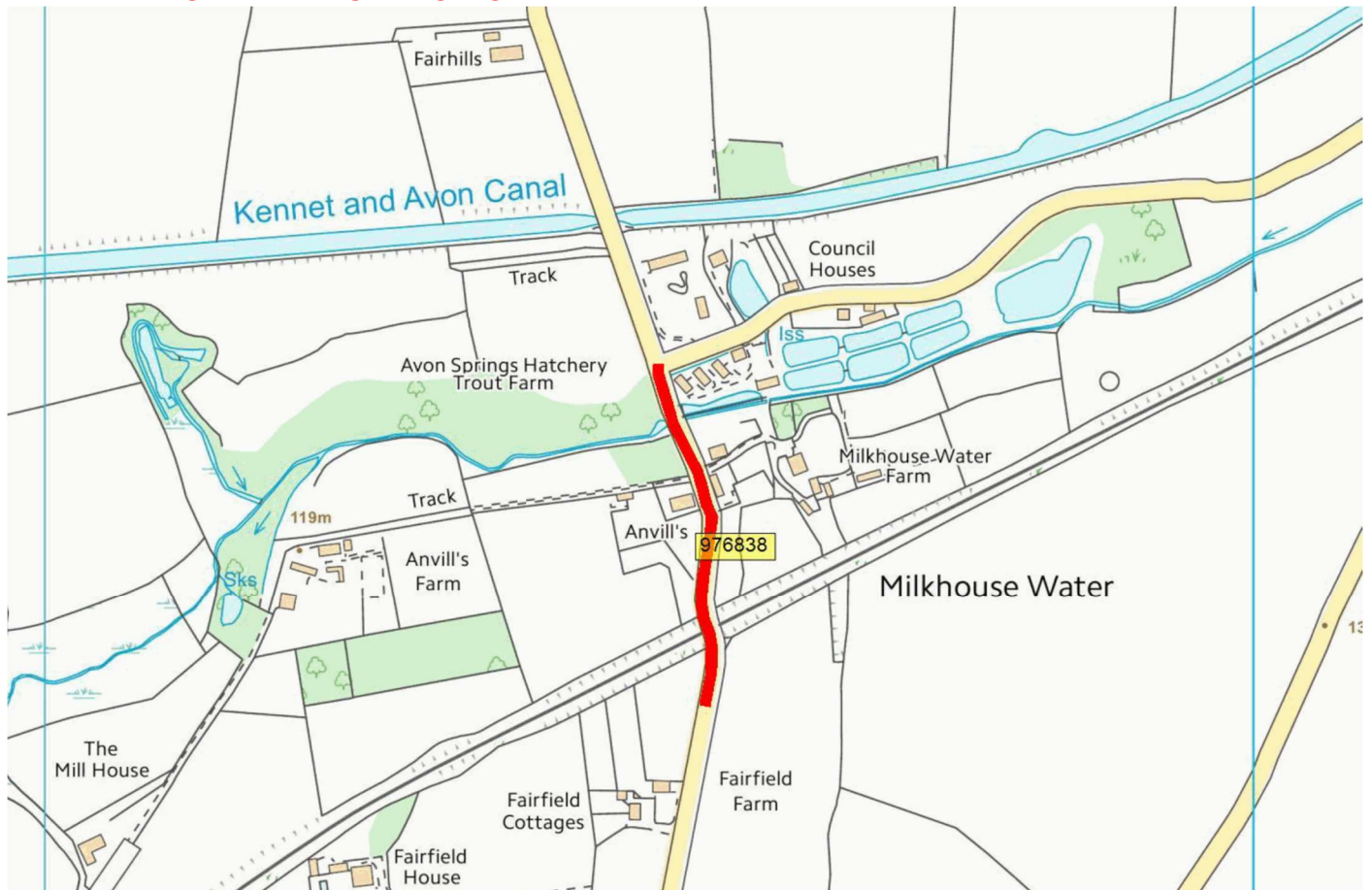
## A342 DEVIZES ROAD RUSHALL TO CHARLTON ST PETER SURFACING



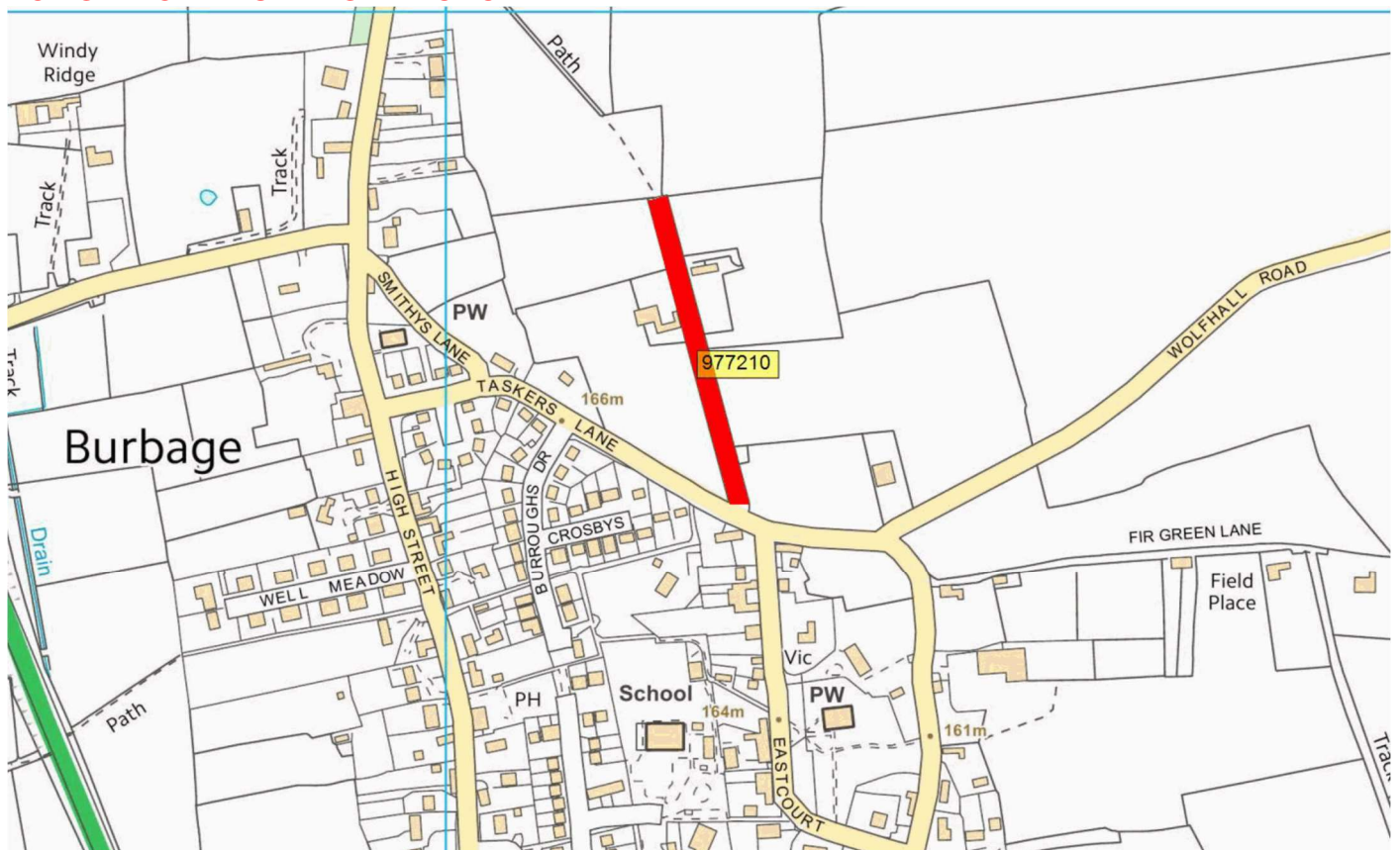
## VALE ROAD/OLD HOSPITAL ROAD (PEWSEY) MICRO ASPHALT



**UC WEST WICK FARM TO ROAD MILKHOUSE WATER PART  
SMALL SPECIALIST SURFACING**



**LONG DROVE BURBAGE RECYCLE**



# DARK LANE EAST GRAFTON SURFACE DRESSING



# BOTLEY HILL SURFACE DRESSING

